
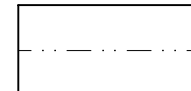
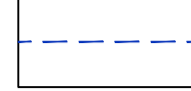

















KEY

-  Planning Application Boundary
-  Existing Overhead 400kV Powerline
-  14m Buffer of Existing Overhead 33kV Powerline
-  Existing Overhead 132kV Powerline
-  Existing Track to be Retained
-  Existing Public Rights of Way
-  Existing Vegetation to be Retained
-  Existing Tree and Vegetation to be Removed
-  Existing Grass to be Retained
-  Proposed Native Species Tree
-  Proposed Native Species Hedgerow with Tree
Species include: *Acer campestre*, *Crataegus monogyna*, *Corylus avellana*, *Euonymus europaeus*, *Ilex aquifolium*, *Lonicera periclymenum*, *Prunus avium*, *Rosa arvensis*
-  Proposed Native Species Grass and Meadow Mix for Sheep Grazing (located around and under solar panels)
Grazing Meadow Seed Mix, Habitat Aid, 35kg/Ha
-  Proposed Native Species Grass and Wildflower Meadow Mix
EM3 - Special General Purpose Meadow Mixture, Emorsgate, 40kg/Ha
-  Proposed Woodland Mix
-  Proposed Track
-  Proposed Fence
-  Proposed Entrance Gate
-  Proposed Substation

REVISION SCHEDULE

Rev	Date	Description

THIS DRAWING HAS BEEN PREPARED BY ACCORDANCE WITH THE SCOPE OF WORK APPOINTMENT WITH ITS CLIENT AND IS SUBJECT TO THE TERMS OF THAT APPOINTMENT. ARCUS ACCEPTS NO LIABILITY FOR ANY USE OF THIS DOCUMENT OTHER THAN BY ITS CLIENT AND ONLY FOR THE PURPOSES FOR WHICH IT WAS PREPARED AND PROVIDED.

NOTES:

1. THIS DRAWING IS TO BE READ IN CONJUNCTION WITH ALL OTHER RELEVANT DOCUMENTATION.
2. ALL DIMENSIONS, CHANGES, LEVELS AND COORDINATES ARE IN METERS UNLESS DEFINED OTHERWISE.
3. THIS DRAWING IS TO BE READ IN CONJUNCTION WITH THE PROJECT HEALTH & SAFETY FILE FOR ANY IDENTIFIED POTENTIAL RISKS.
4. THE DRAWING IS THE COPYRIGHT OF ARCUS AND CANNOT BE REPRODUCED IN ANY FORM WITHOUT THE EXPRESS CONSENT OF THE COMPANY. WEIGHTING AND SCALES INDICATED TO BE CHECKED ON SITE, AND ANY DISCREPANCIES SHOULD BE REPORTED TO ARCUS PRIOR TO WORK COMMENCING ON SITE.

STATUS: DRAFT

BASE: Reproduced from Ordnance Survey digital map data
© Crown copyright 2022. All rights reserved.
Licence number 100048606

GRID REFERENCE: TL 790220

PROJECT: Braintree Solar Farm
TITLE: Landscape Mitigation Plan (East)
CLIENT: EDF Renewables
DATE: 15.08.22 SCALE: 1:2000@A1
DRAWN: WM DRAWING NO.: 4230-DR-LAN-101
CHECKED: JH REVISION: -

ARCUS
Arcus Consultancy Services
Landscape Architecture &
Arboriculture
1C Swinigate Court East
3 Swinigate
York, YO1 8AU
tel: +44 (0)1904 715 470
www.arcusconsulting.co.uk

