

Approximate Extent of Braintree East Proposed Development Boundary



Existing View



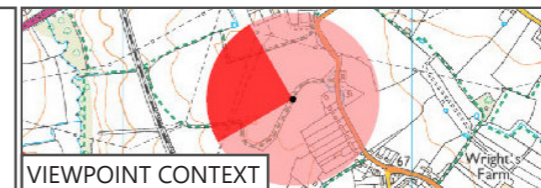
Indicative Solar Area

Braintree West Solar Farm



Viewpoint Location: 577588E 221321N
 View Direction: 285°
 Camera Elevation: 68m AOD
 Distance to Development: Within Site
 Horizontal Field of View: 90 degrees
 Date of Photography: 07.06.2022

Paper Size: 420 mm x 297 mm
 Image Size: 109.5 mm x 398 mm
 Camera: Nikon D800
 Lens: 50 mm
 Camera Height: 1.5 m
 Time of Photography: 09:37



VIEWPOINT CONTEXT

Viewpoint 5:
 PRow off Braintree Road

Approximate Extent Of Braintree West Proposed Development Boundary



Existing View - Lefthand

Approximate Extent Of Braintree West Proposed Development Boundary



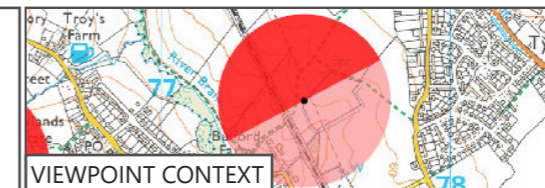
Existing View - Righthand

Braintree West Solar Farm




Viewpoint Location: 577494E 220653N
 View Direction: 332°
 Camera Elevation: 55m AOD
 Distance to Development: On Site Boundary
 Horizontal Field of View: 180 degrees
 Date of Photography: 07.06.2022

Paper Size: 420 mm x 297 mm
 Image Size: 110.9 mm x 398 mm
 Camera: Nikon D800
 Lens: 50 mm
 Camera Height: 1.5 m
 Time of Photography: 12:25



Viewpoint 8:
 PRoW within Braintree West



Indicative Solar Area - Lefthand



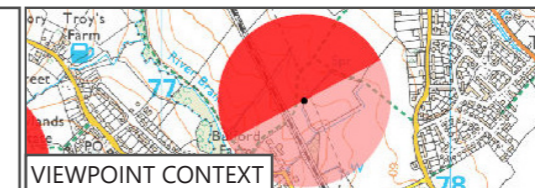
Indicative Solar Area - Righthand

Braintree West Solar Farm



Viewpoint Location: 577494E 220653N
 View Direction: 332°
 Camera Elevation: 55m AOD
 Distance to Development: On Site Boundary
 Horizontal Field of View: 180 degrees
 Date of Photography: 07.06.2022

Paper Size: 420 mm x 297 mm
 Image Size: 110.9 mm x 398 mm
 Camera: Nikon D800
 Lens: 50 mm
 Camera Height: 1.5 m
 Time of Photography: 12:25



Viewpoint 8:
 PRoW within Braintree West

Approximate Extent Of Braintree West Proposed Development Boundary



Existing View



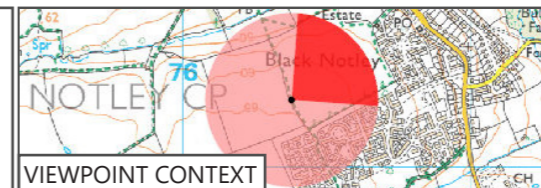
Indicative Solar Area

Braintree West Solar Farm



Viewpoint Location: 576379E 220230N
 View Direction: 49°
 Camera Elevation: 65m AOD
 Distance to Development: 1.12km
 Horizontal Field of View: 90 degrees
 Date of Photography: 07.06.2022

Paper Size: 420 mm x 297 mm
 Image Size: 113.20 mm x 398 mm
 Camera: Nikon D800
 Lens: 50 mm
 Camera Height: 1.5 m
 Time of Photography: 10:57



VIEWPOINT CONTEXT

Viewpoint 10:
 PRow Extending from Mary Ruck Way

Approximate Extent Of Braintree West Proposed Development Boundary



Existing View



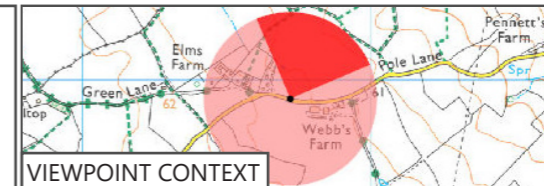
Indicative Solar Area

Braintree West Solar Farm



Viewpoint Location: 576721E 218935N
 View Direction: 22°
 Camera Elevation: 65m AOD
 Distance to Development: 1.76km
 Horizontal Field of View: 90 degrees
 Date of Photography: 07.06.2022

Paper Size: 420 mm x 297 mm
 Image Size: 113.20 mm x 398 mm
 Camera: Nikon D800
 Lens: 50 mm
 Camera Height: 1.5 m
 Time of Photography: 13:36



VIEWPOINT CONTEXT

Viewpoint 11:
View North-east from Polecat Lane